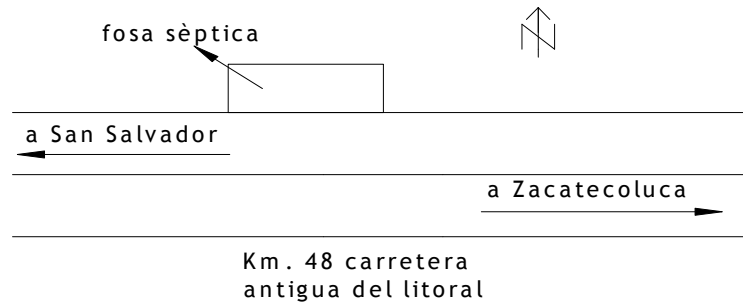
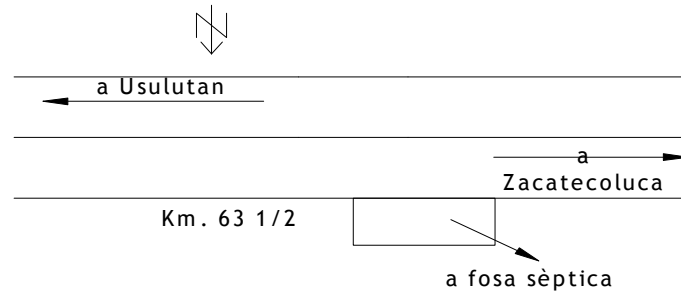


# TEXACO SANTIAGO NONUALCO DA 1977



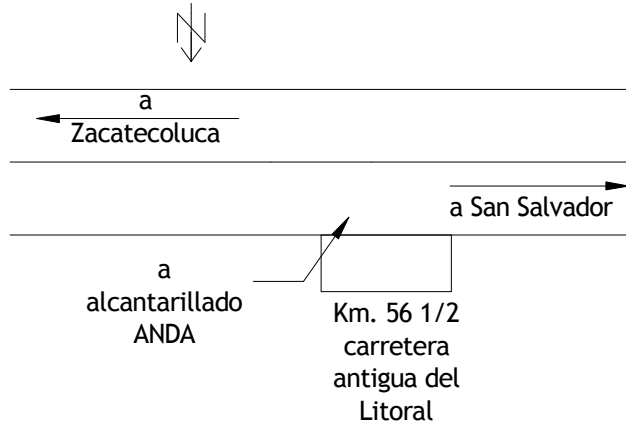
COORDENADAS: 13°29'52"N 88°56'12"W  
192 msnm

# TROPIGAS DE EL SALVADOR DA 2107



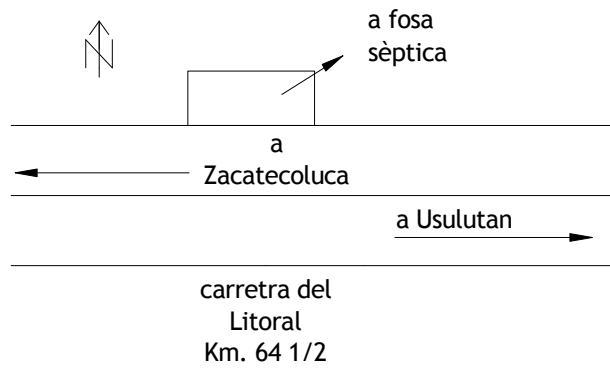
COORDENADAS: 13°29'48"N 88°51'46"W  
189 msnm.

# SHELL LA PAZ DA 2404



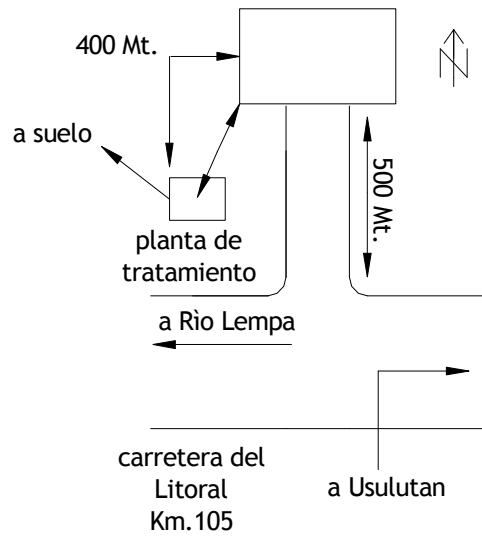
COORDENADAS: 13°29'53"N 88°52'14"W  
188 msnm.

# INVINTER DA 2618



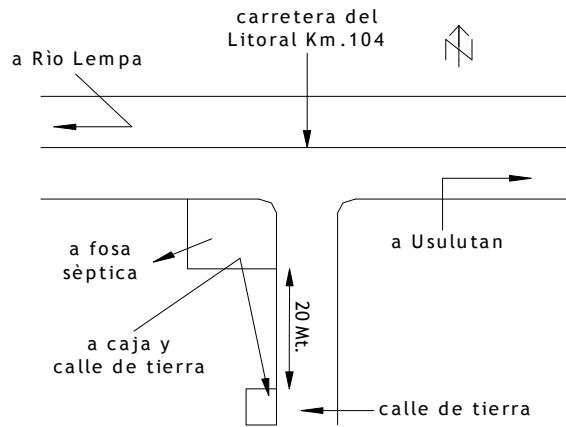
COORDENADAS: 13°29'48"N 88°51'20"W  
178 msnm.

# ZONA FRANCA CONCORDIA DA 3511



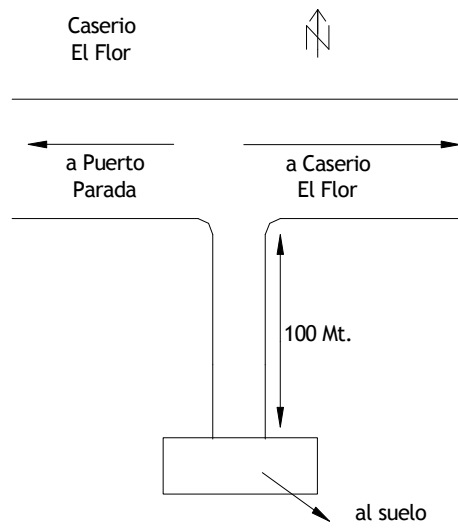
COORDENADAS: 13°20'10"N 88°33'17"W  
66 msnm.

# TEXACO JIQUILISCO DA 2220



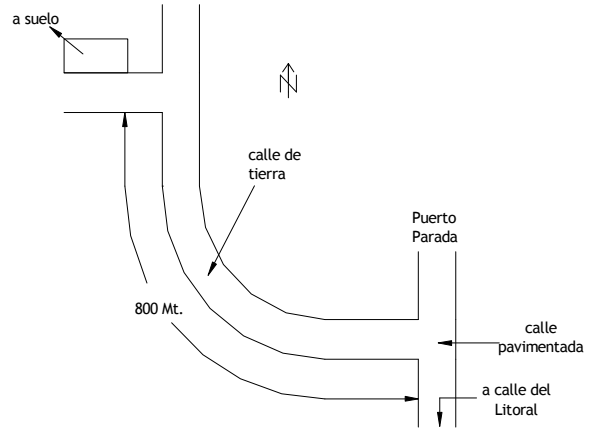
COORDENADAS: 13°20'15"N 88°33'46"W  
68 msnm.

# SALINERA EL FLOR 3266



COORDENADAS:  $13^{\circ}14'36''N$   $88^{\circ}25'35''W$   
20 msnm.

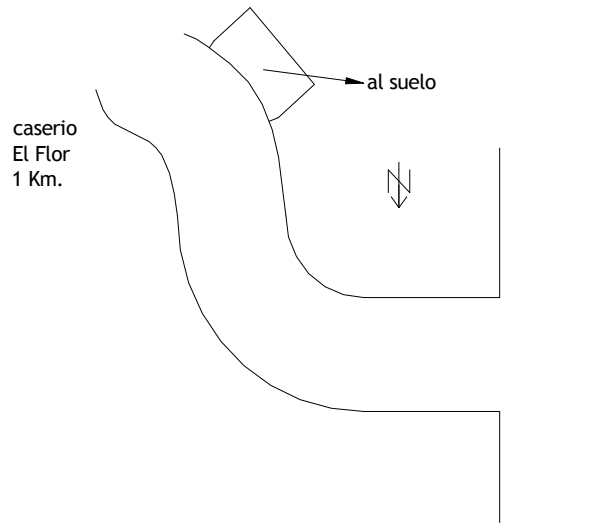
# SALINERA SAN FRANCISCO DA 3267



COORDENADAS: 13°14'46"N 88°25'56"W  
28 msnm.

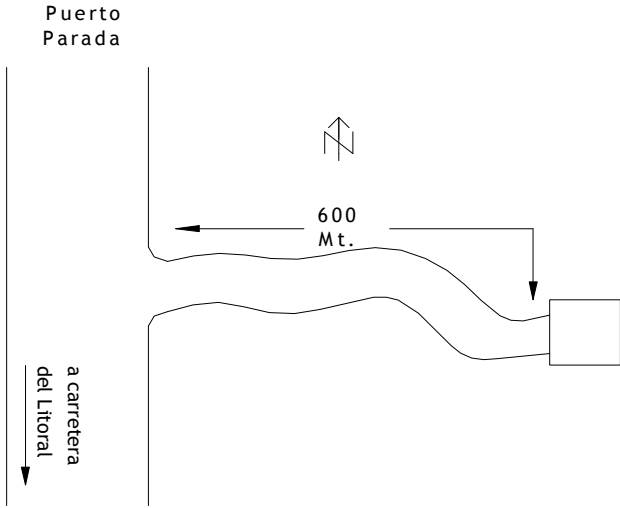


# SALINERA EL FLOR DA 3269



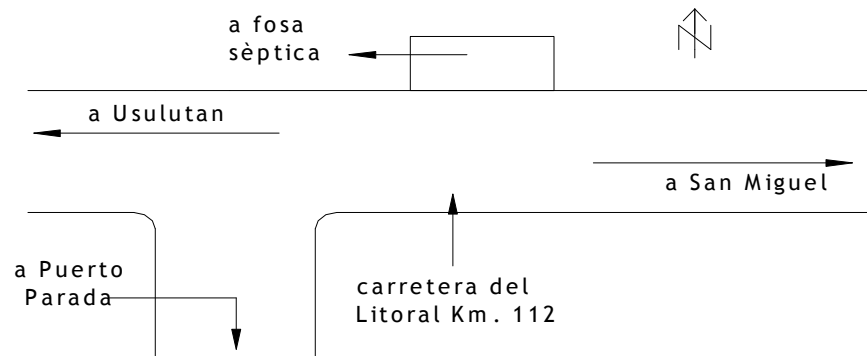
COORDENADAS:  $13^{\circ}14'30''\text{N}$   $88^{\circ}25'22''\text{W}$   
21 msnm.

# SALINERA EL ACEITUNO DA 3270



COORDENADAS: 13°15'33"N 88°26'26"W  
¿ msnm.

# SHELL REGALADO DA 2080



COORDENADAS: 13°20'35"N 88°25'49"W  
90 msnm.